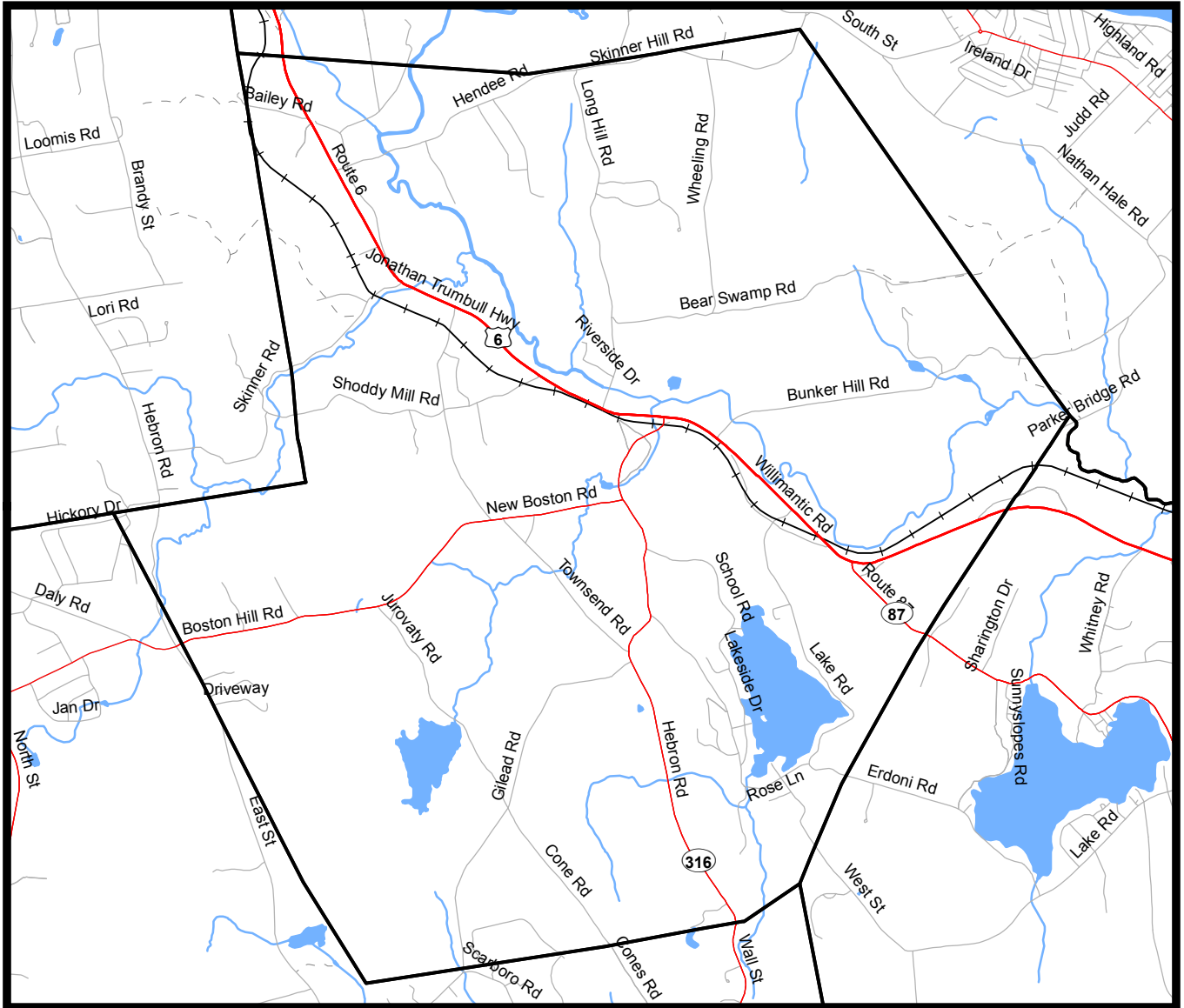
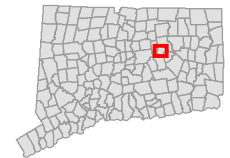



## Community Resource Inventory Map Series



### Legend

- Towns
- Exit
- Train station
- Bus terminal
- Marine terminal
- Major Highway
- Primary Route
- Secondary Route
- Ramp
- Railroad
- Street
- Trail
- Water



**More Information:** Visit <http://clear.uconn.edu/projects/cr>

**Data source:** Transportation layers from Tele Atlas North America, Inc.  
Towns, trails and water from CT DEP <http://www.ct.gov/dep/gis/>

This project was funded in part by the CT DEP through an EPA Clean Water Act Section 319 Nonpoint Source Grant. NEMO is an educational program of the Center for Land use Education and Research (CLEAR) at the University of Connecticut.

These maps are intended for general information and planning purposes only. They contain no authoritative positional information.

