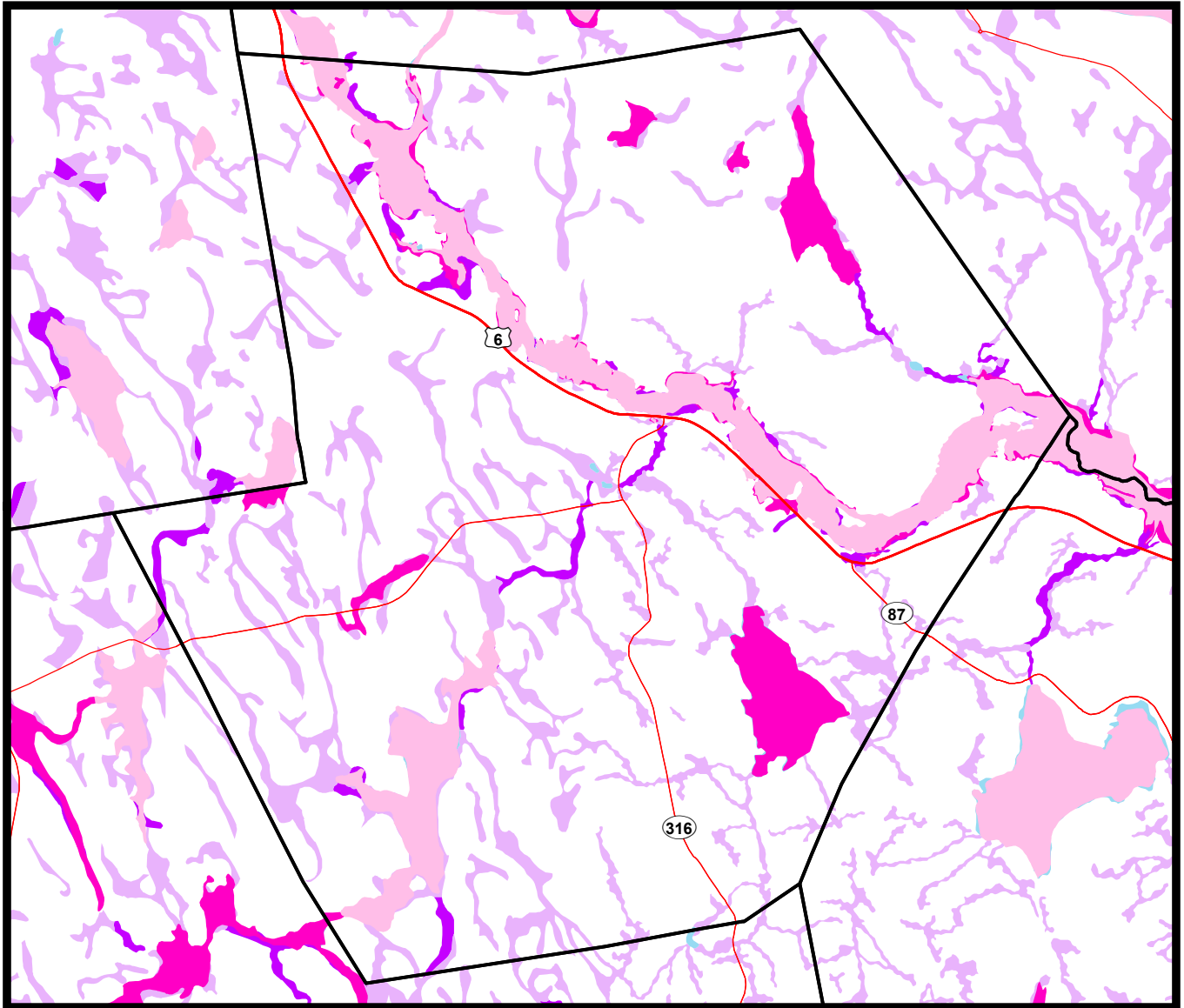
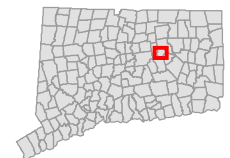
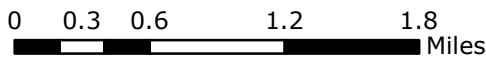


Community Resource Inventory Map Series



- Towns
- Major Highway
- Primary Route
- Secondary Route
- Ramp
- Final Aquifer Protection Area (APA)
- Final, Adopted APA
- Preliminary APA
- Alluvial and floodplain soils
- Poorly/very poorly drained soils
- Water
- 100 Year Flood Zone
- 500 Year Flood Zone
- Floodway in Zone AE
- Other Flood Areas
- Coastal Boundary



More Information: Visit <http://clear.uconn.edu/projects/cri>

Data source: CT DEP <http://www.ct.gov/dep/gis/>

Aquifer Protection Areas updated March 31, 2009.

This project was funded in part by the CT DEP through an EPA Clean Water Act Section 319 Nonpoint Source Grant. NEMO is an educational program of the Center for Land use Education and Research (CLEAR) at the University of Connecticut.

These maps are intended for general information and planning purposes only. They contain no authoritative positional information.

