








# Tax Map 4

## Legend






### Transportation

#### Road Type

-  Primary highway
-  Secondary highway
-  Local road
-  Minor road
-  Ramp
-  Trail
-  Ferry crossing

### Regulated Areas

#### Wetland Type

-  Alluvial and floodplain soils
-  Poorly and very poorly drained soils
-  Poorly drained soils
-  Very poorly drained soils
-  Water

